

**AERODROME CHART - ICAO**

43°09'06" N  
025°42'43" E

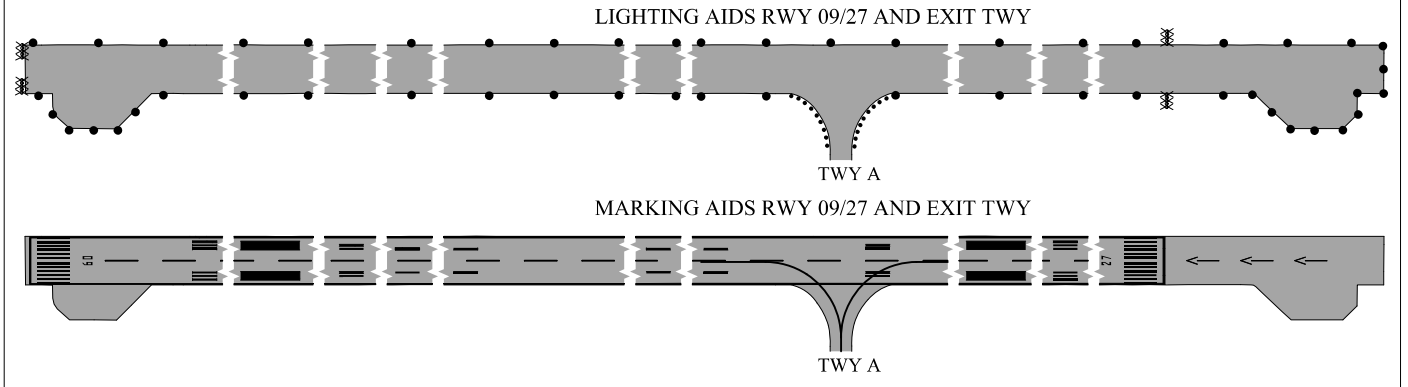
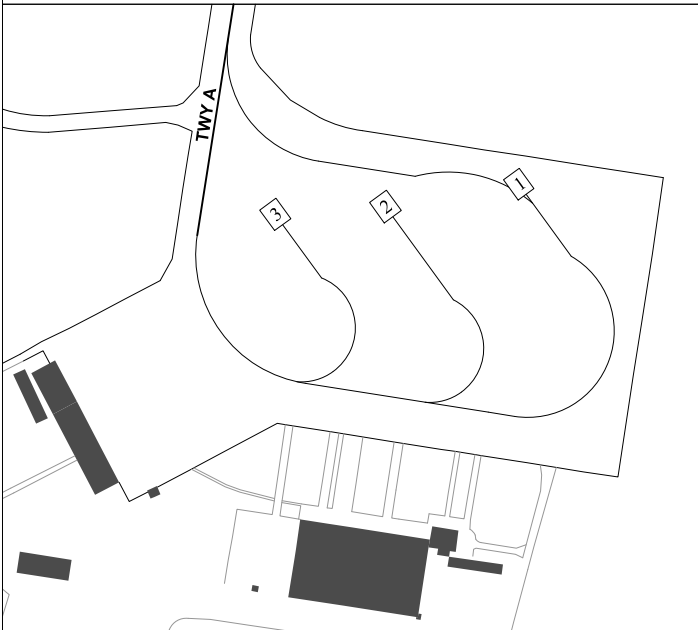
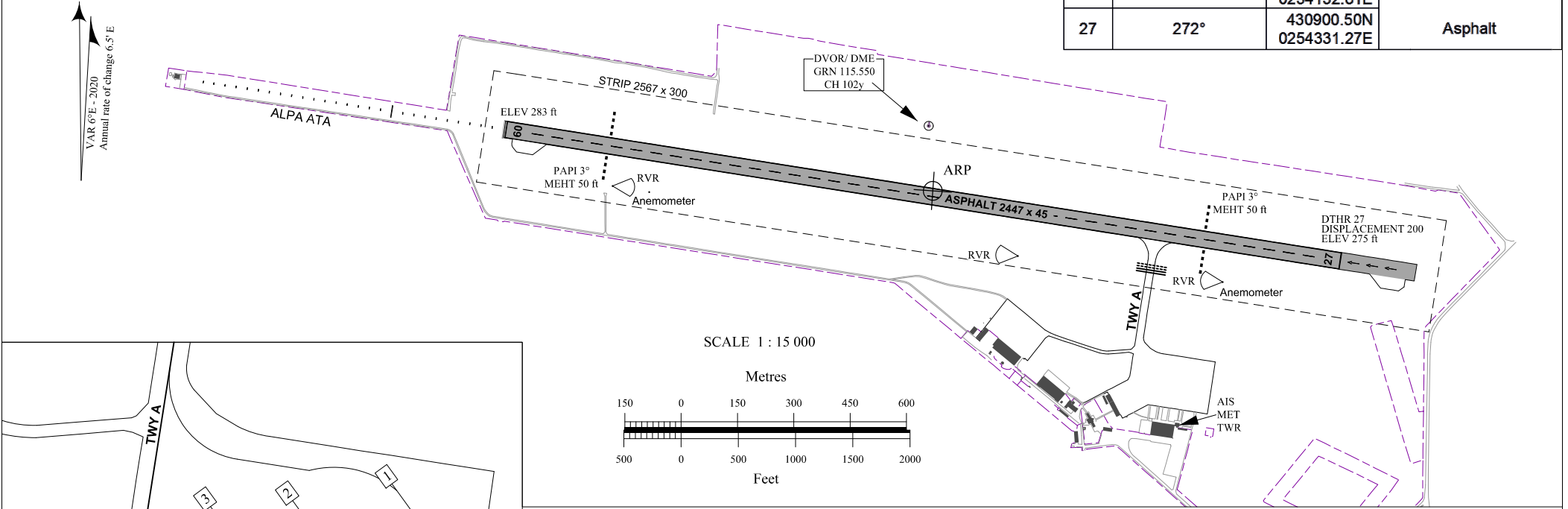
ELEV 283 ft

TWR 133.500  
124.500  
121.500

ATIS 127.130

**GORNA ORYAKHOVITSA  
ADC**

RWY	DIRECTION (MAG)	THR	BEARING STRENGTH
09	092°	430910.71N 0254152.81E	PCN 45/R/B/X/T
27	272°	430900.50N 0254331.27E	Asphalt



**INTENTIONALLY LEFT BLANK**