

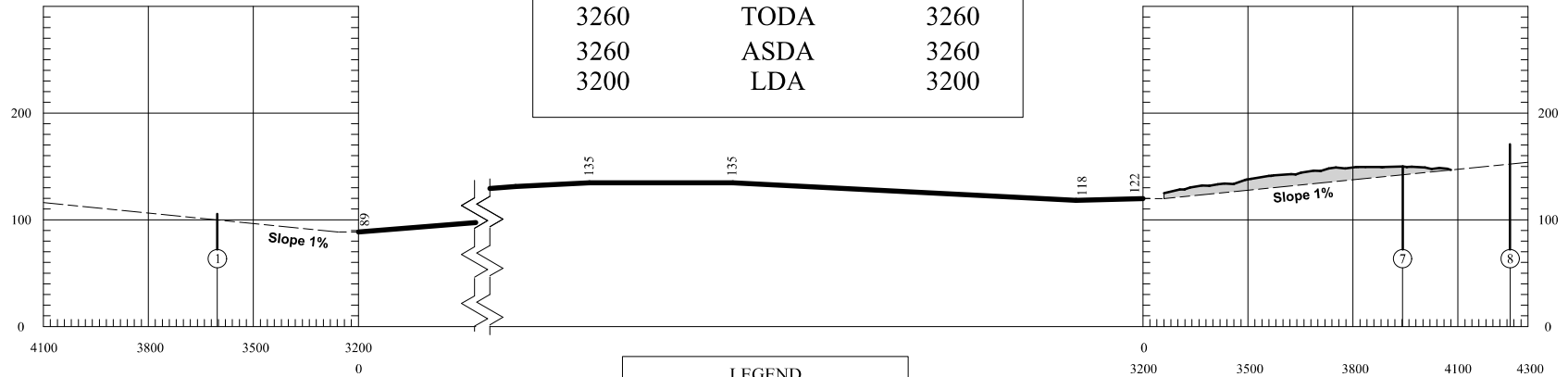
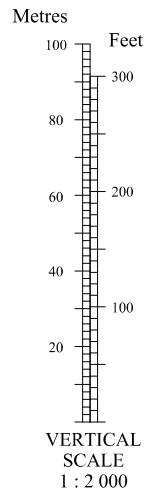
**AERODROME OBSTACLE CHART -
ICAO TYPE A (OPERATING LIMITATIONS)**

**BURGAS
RWY 04/22**

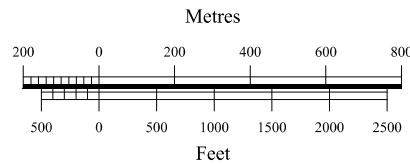
DISTANCES IN METRES
ELEVATIONS IN FEET
MAG VAR 6°E - 2020
Annual rate of change 6.1' E

RWY 04 / 22

DECLARED DISTANCES		
RWY 04		RWY 22
3200	TORA	3200
3260	TODA	3260
3260	ASDA	3260
3200	LDA	3200



HORIZONTAL SCALE 1 : 20 000



ORDER OF ACCURACY
Horizontal 10 m
Vertical 5 ft

LEGEND	
IDENTIFICATION NUMBER	②
BUILDING	■
OTHER OBSTACLE	○
TERRAIN PENETRATING OBSTACLE PLANE	⌒
TERRAIN CONTOUR	~

