

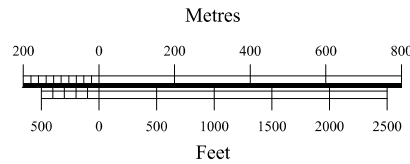

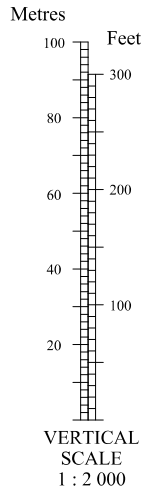
**AERODROME OBSTACLE CHART -
ICAO TYPE A (OPERATING LIMITATIONS)**

**BURGAS
RWY 04/22**

DISTANCES IN METRES
ELEVATIONS IN FEET
MAG VAR 6°E - 2020
Annual rate of change 6.1' E

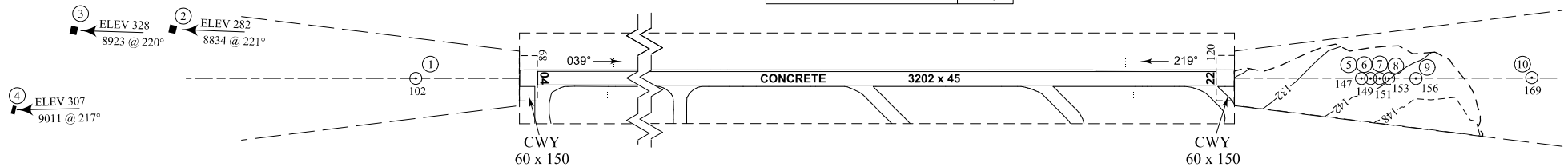
RWY 04 / 22

DECLARED DISTANCES		
RWY 04		RWY 22
3202	TORA	3202
3262	TODA	3262
3261	ASDA	3260
3202	LDA	3202



LEGEND	
IDENTIFICATION NUMBER	②
BUILDING	■
OTHER OBSTACLE	⊙
TERRAIN PENETRATING OBSTACLE PLANE	⌒
TERRAIN CONTOUR	~

ORDER OF ACCURACY
Horizontal 10 m
Vertical 5 ft



INTENTIONALLY LEFT BLANK